

**KEY**

- Back Check & Review Site
- 15km Back Check & Review Site Search Area

**Listed Building Grade**

- I
- II\*
- II

- PRoWs
- Scheduled Monuments
- EA Flood Zone 3
- EA Flood Zone 2

DCO Document Reference: 6.2.3  
 APFP Regulation: 5(2)(a)

**FIGURE 3.4k – BACK CHECK & REVIEW SITE OPTION 11 – EDP**

DATE	SCALE	SHEET	REVISION
30/01/2023	1:25,000@A3	-	A

DRAWING NUMBER: P20-2370\_71

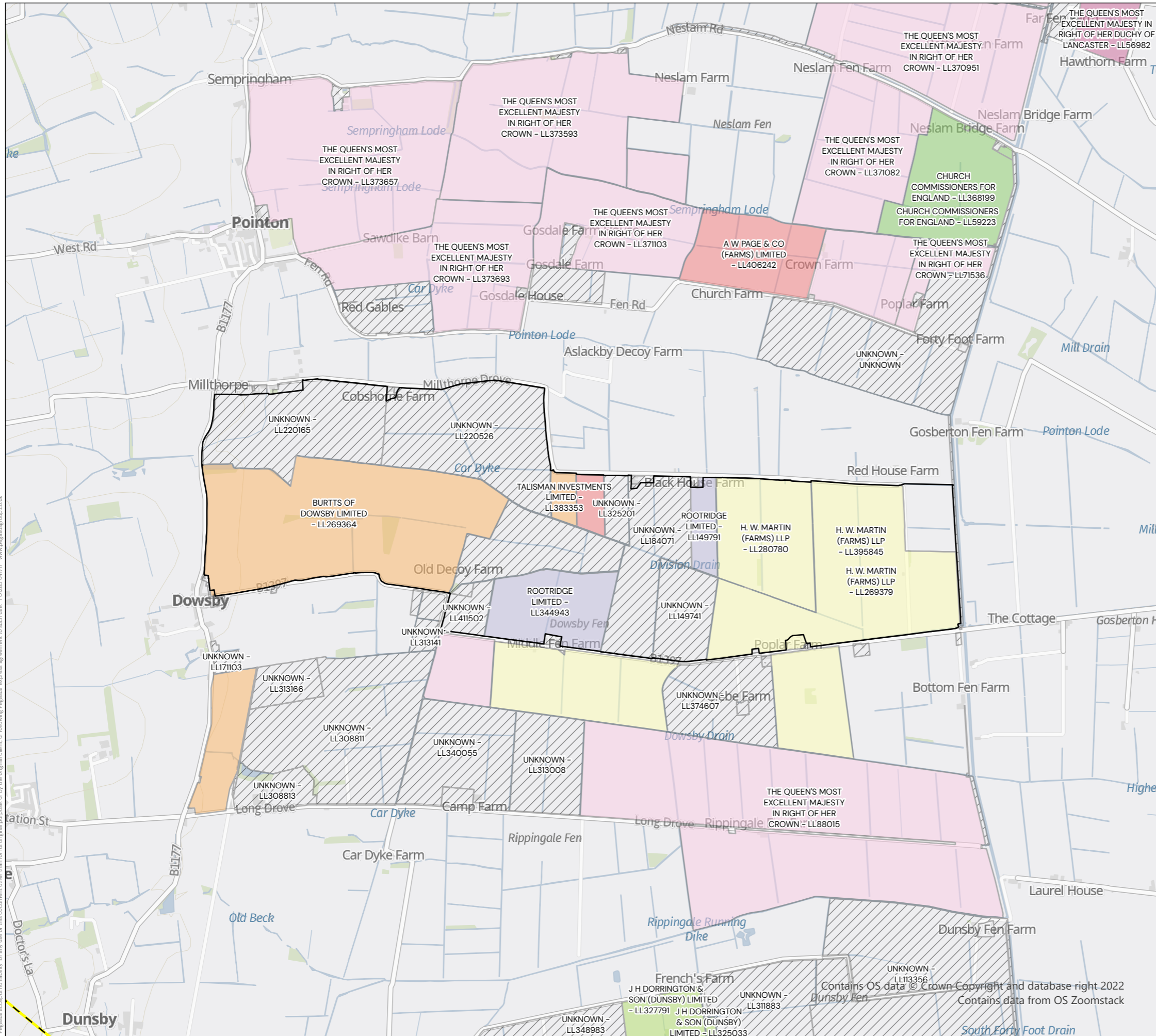
0  1 km

Copyright Pegasus Planning Group Ltd. © Crown copyright and database rights 2023. Ordnance Survey 0100031673. Empasite Licence number 0100031673. Promap Licence number 1002020449. Pegasus accepts no liability for any use of this document other than for its original purpose, or by any other client, or following Pegasus' express agreement to such use. T: 01262 847171 www.pegasusgroup.co.uk

Contains OS data © Crown Copyright and database right 2022  
 Contains data from OS Zoomstack



Copyright Pegasus Planning Group Ltd. © Crown copyright and database rights 2023. Ordnance Survey 0100031873. Emapate Licence number 0100031873. Promap Licence number 1000050449. Pegasus accepts no liability for any use of this document other than for its original purpose, or by the original client, or following a separate agreement to such use. T 01282 84777. www.pegasusgroup.co.uk



**KEY**

- 15km Back Check & Review Site Search Area
- Back Check & Review Site
- Landowner**
- A W PAGE & CO (FARMS) LIMITED
- BURTT'S OF DOWSBY LIMITED
- CHURCH COMMISSIONERS FOR ENGLAND
- H. W. MARTIN (FARMS) LLP
- J H DORRINGTON & SON (DUNSBY) LIMITED
- ROOTRIDGE LIMITED
- TALISMAN INVESTMENTS LIMITED
- THE QUEEN'S MOST EXCELLENT MAJESTY IN RIGHT OF HER CROWN
- THE QUEEN'S MOST EXCELLENT MAJESTY IN RIGHT OF HER DUCHY OF LANCASTER
- UNKNOWN

Landownership has been sourced from publicly available HM Land Registry information.

DCO Document Reference: 6.2.3  
APFP Regulation: 5(2)(a)

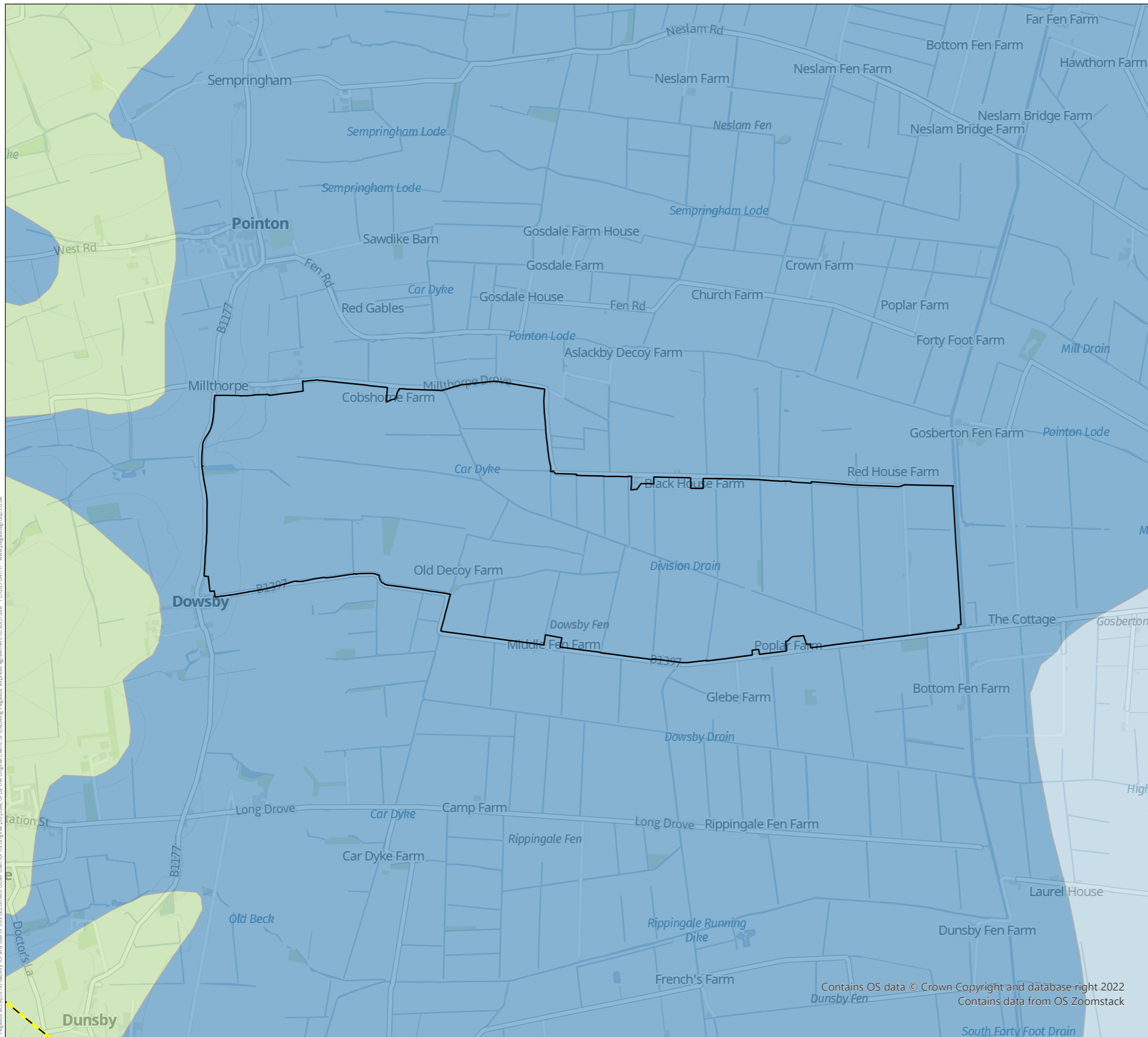
**FIGURE 3.4k – BACK CHECK & REVIEW SITE OPTION 11 – LANDOWNERSHIP**

DATE	SCALE	SHEET	REVISION
30/01/2023	1:25,000@A3	-	A






DRAWING NUMBER	0	1 km
P20-2370_71		



Copyright Pegasus Planning Group Ltd. © Crown copyright and database right 2023. Ordnance Survey 0100031673. Empate Licence number 0100031673. Promp Licence number 1000050449. Pegasus accepts no liability for any use of this document other than for its original purpose, or by the original client, or following Pegasus express agreement to such use. T 01262 847171 www.pegasusgroup.co.uk



**KEY**

-  15km Back Check & Review Site Search Area
-  Back Check & Review Site
- Provisional Agricultural Land Classification
  -  Grade 1
  -  Grade 2
  -  Grade 3

DCO Document Reference: 6.2.3  
 APFP Regulation: 5(2)(a)

**FIGURE 3.4k – BACK CHECK & REVIEW SITE OPTION 11  
 – AGRICULTURAL LAND CLASSIFICATION**

DATE	SCALE	SHEET	REVISION
30/01/2023	1:25,000@A3	-	A

DRAWING NUMBER  
 P20-2370\_71



Contains OS data © Crown Copyright and database right 2022  
 Contains data from OS Zoomstack

